

PNGRB: City Gas Distribution Licence Karnataka 10.20 Uttara Kannada, Haveri and Shivamogga Districts



पेट्रोलियम एवं प्राकृतिक गैस विनियामक बोर्ड
Petroleum and Natural Gas Regulatory Board
प्रथम-तल, वर्ल्ड ट्रेड सेंटर, बाबर रोड, नयी दिल्ली - 110001
1st Floor, World Trade Centre, Babar Road, New Delhi – 110001

PNGRB/CGD/BID/10/2018/GA/10.20/Schedule-D

24th April 2019

To
Consortium of AG&P LNG Marketing Pte. Ltd. &
Atlantic Gulf & Pacific Company of Manila Inc.,
1005, 10th Floor, Ambadeep Building,
14, Kasturba Gandhi Marg, New Delhi – 110001
(Kind Attn: Shri PPG Sarma, Director)

Subject: Grant of Authorisation to Consortium of AG&P LNG Marketing Pte. Ltd. & Atlantic Gulf & Pacific Company of Manila Inc. for development of City Gas Distribution Network in the Geographical Area of Uttara Kannada, Haveri and Shivamogga Districts (GA 10.20).

Sir,

With reference to submission of Performance Bank Guarantee for Rs. 33 crore vide your letter dated 15.04.2019, as per the requirement under Regulation 10 (1) of the Petroleum and Natural Gas Regulatory Board (Authorizing Entities to Lay, Build, Operate or Expand City or Local Natural Gas Distribution Networks) Regulations, 2008, please find enclosed authorization in Schedule D for the GA of Uttara Kannada, Haveri and Shivamogga Districts in duplicate.

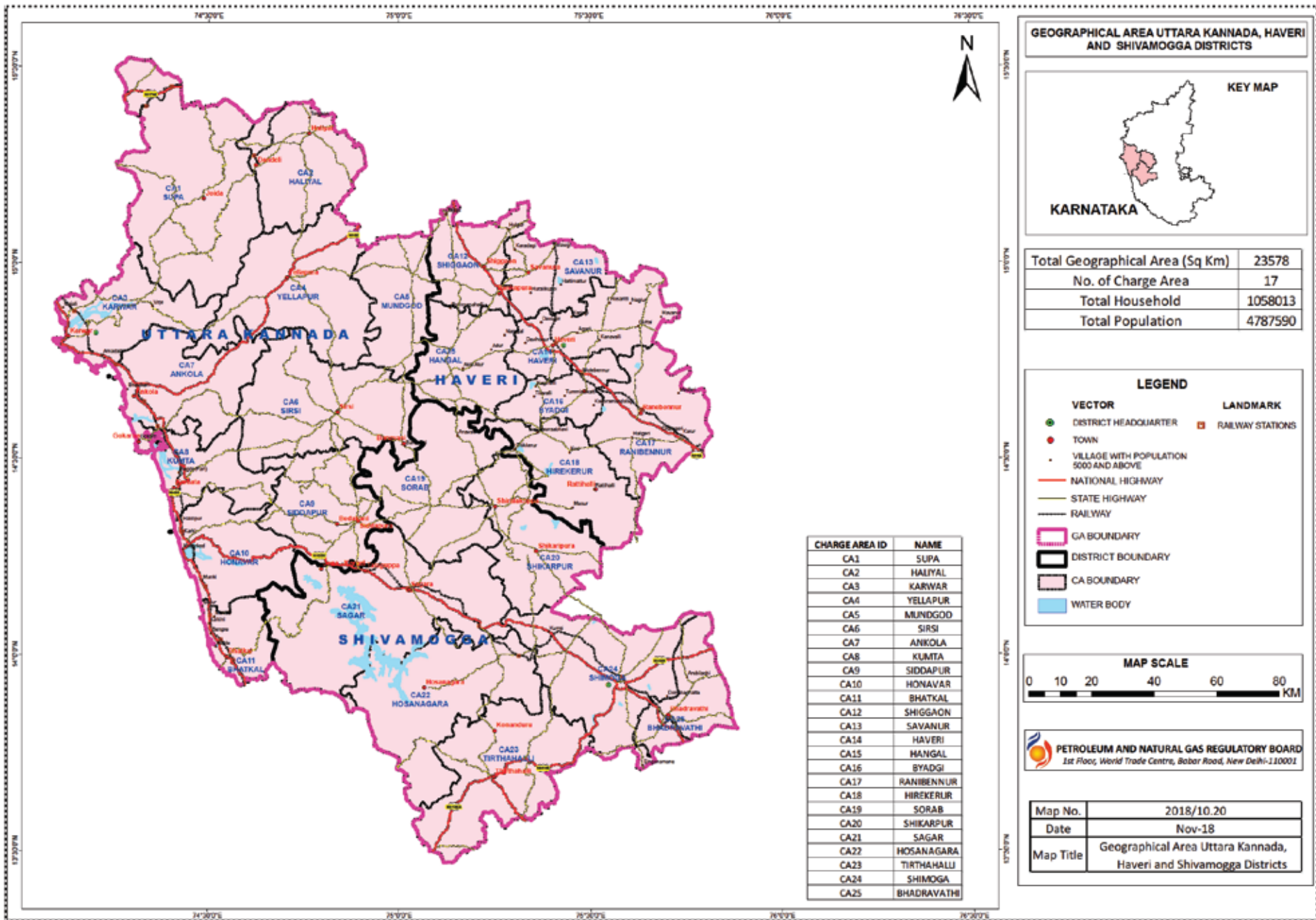
- The tariff applicability is as per the Judgement of Hon'ble Supreme Court of India in the SLP No. 22273 of 2012.
- You are requested to put your stamp & signature on each page of the document and return one copy, within 7 days of receipt of this communication, to the PNGRB for records.
- The enclosed authorization issues with the approval of the Board.

Yours faithfully,

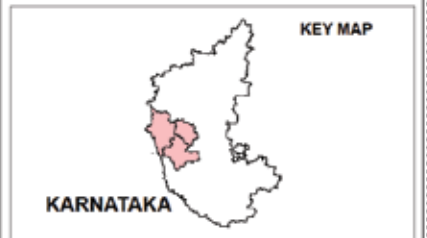
Encl: As above


24/4/2019

Arvind Kumar
(Additional Adviser)
ARVIND KUMAR
Additional Adviser
Petroleum and Natural Gas Regulatory Board
1st Floor, World Trade Centre
Babar Road, New Delhi-110001



GEOGRAPHICAL AREA UTTARA KANNADA, HAVERI AND SHIVAMOGGA DISTRICTS

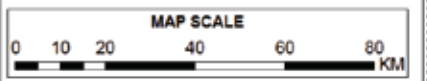


Total Geographical Area (Sq Km)	23578
No. of Charge Area	17
Total Household	1058013
Total Population	4787590

LEGEND

VECTOR	LANDMARK
● DISTRICT HEADQUARTER	■ RAILWAY STATIONS
● TOWN	
● VILLAGE WITH POPULATION 5000 AND ABOVE	
— NATIONAL HIGHWAY	
— STATE HIGHWAY	
— RAILWAY	
□ GA BOUNDARY	
□ DISTRICT BOUNDARY	
□ CA BOUNDARY	
■ WATER BODY	

CHARGE AREA ID	NAME
CA1	SUPA
CA2	HALIYAL
CA3	KARWAR
CA4	YELLAPUR
CA5	MUNDGOD
CA6	SIRSI
CA7	ANKOLA
CA8	KUMTA
CA9	SIDDAPUR
CA10	HONAVAR
CA11	BHATKAL
CA12	SHIGGAON
CA13	SAVANUR
CA14	HAVERI
CA15	MANGAL
CA16	BYADGI
CA17	RANIBENNUR
CA18	HIREKERUR
CA19	SORAB
CA20	SHIKARPUR
CA21	SAGAR
CA22	HOSANAGARA
CA23	TIRTHAHALLI
CA24	SHIMOGA
CA25	BHADRAYATHI



PETROLEUM AND NATURAL GAS REGULATORY BOARD
1st Floor, World Trade Centre, Barab Road, New Delhi-110001

Map No.	2018/10.20
Date	Nov-18
Map Title	Geographical Area Uttara Kannada, Haveri and Shivamogga Districts